

EXPERIENCE NEW HEIGHTS OF LUXURY
WITH AUTHENTIC OMANI HOSPITALITY

WELCOME TO
ANANTARA AL JABAL AL AKHDAR RESORT



A GUIDE TO ETIQUETTE, CLIMATE AND TRANSPORTATION

ETIQUETTE

As a general courtesy with respect to local customs, it is highly recommended to dress modestly whilst out and about in Oman. We suggest for guests to cover their shoulders and legs (from the knee up), and to avoid form fitting clothing.

CLIMATE

Al Jabal Al Akhdar is known for its Mediterranean climate. Temperatures drop during winter to below zero degrees Celsius with snow falling at times, and rise in the summer to 28 degrees Celsius.

TRANSPORTATION


Kindly be informed that you need a 4x4 vehicle to pass by the check point for Al Jabal Al Akhdar, along with your driving license and car registration papers. If you are not driving a 4x4 vehicle, you may park near the check point and request for us to arrange a luxury 4x4 transfer to the resort. Please contact us at tel +968 25218000 for more information.



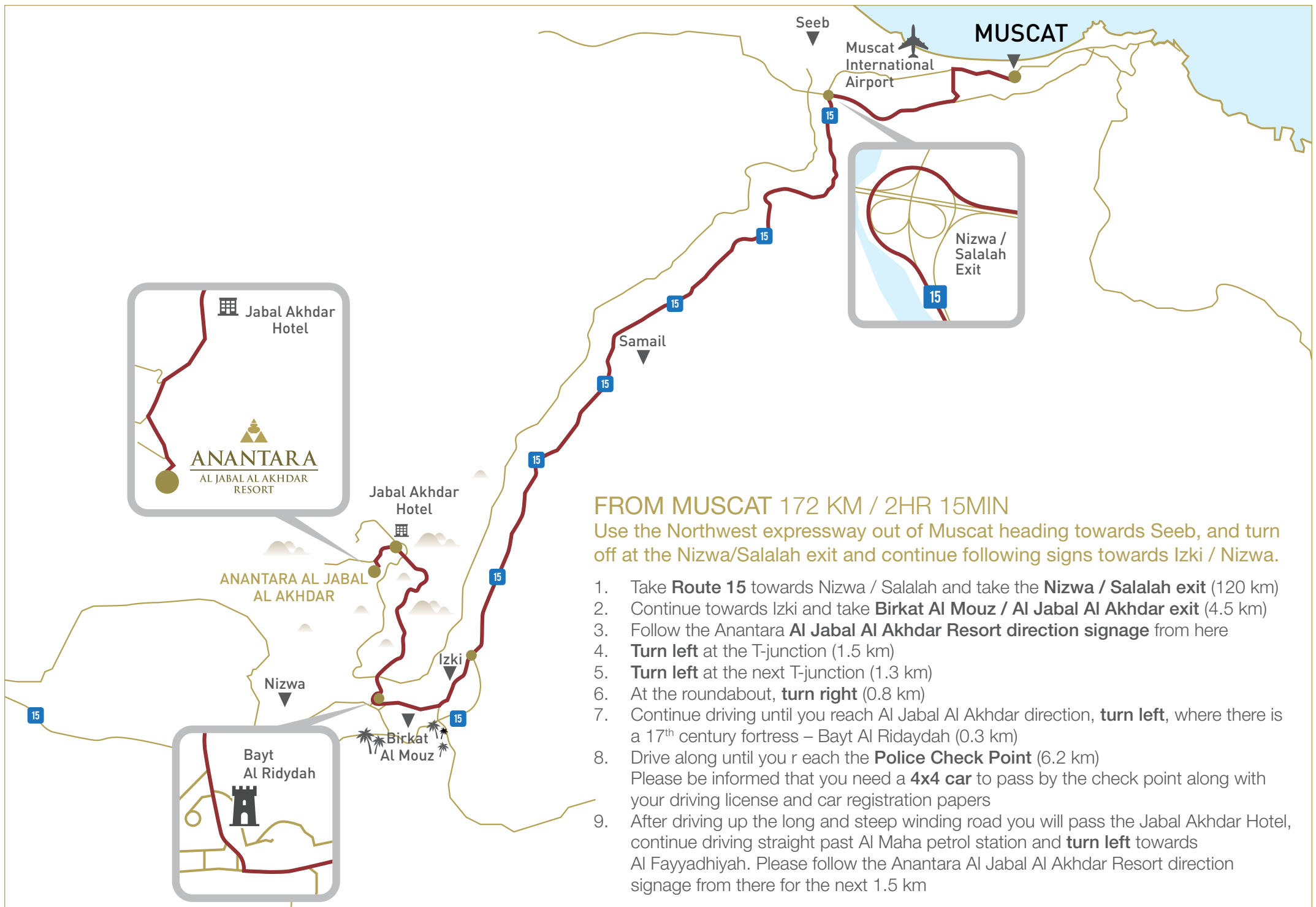
TOP 10 FUN THINGS TO DO IN AL JABAL AL AKHDAR

1. Kids Camping
2. Rock Climbing
3. Wadi of Waterfalls Hike
4. Via Ferrata Mountain Climbing
5. Stargazing
6. Cycling Tours
7. Three Village Adventure Treks
8. Sundown Journey Tour
9. Morning Yoga
10. Archery Lessons





DIRECTIONS TO
ANANTARA AL JABAL AL AKHDAR RESORT



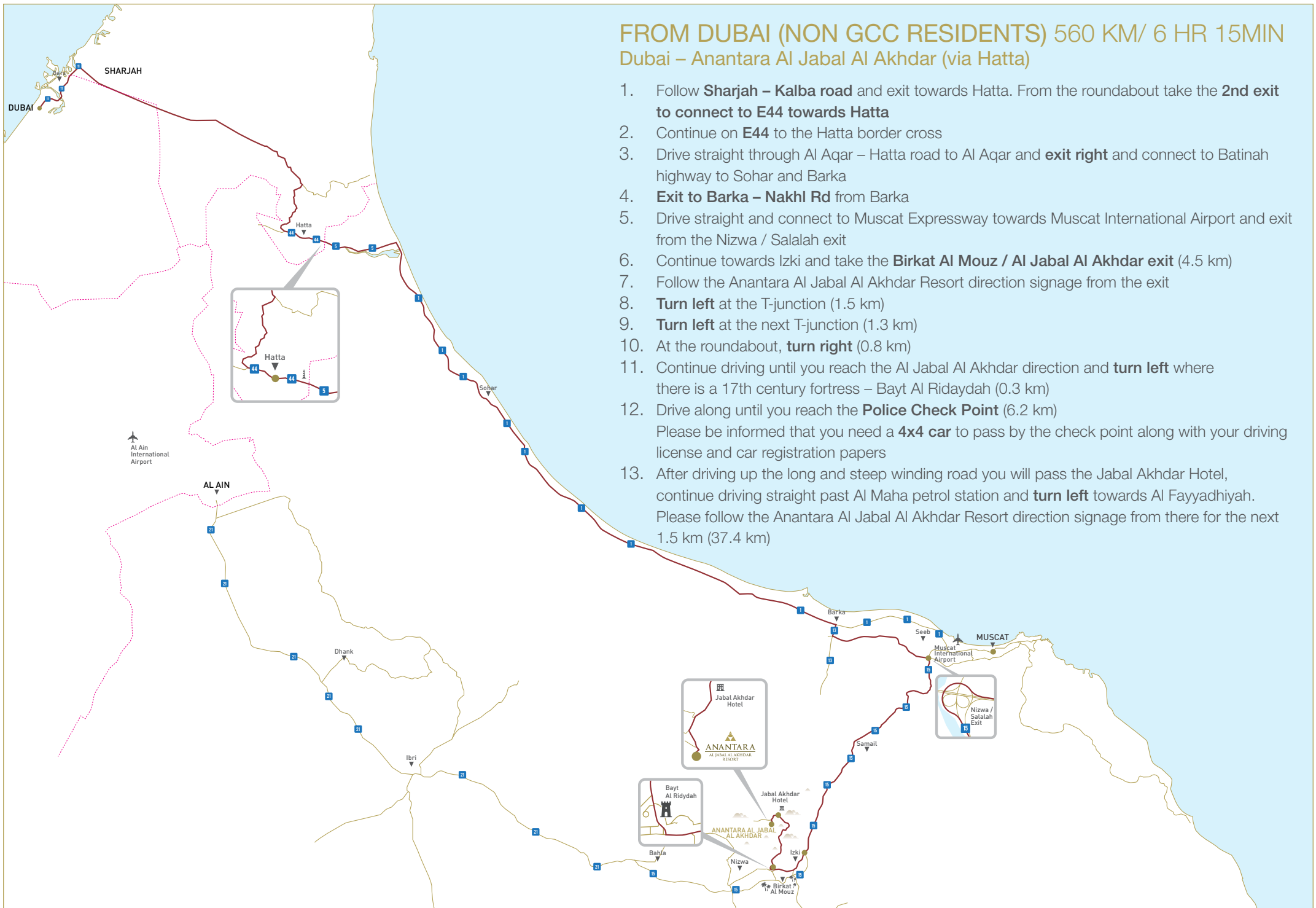
FROM MUSCAT 172 KM / 2HR 15MIN

Use the Northwest expressway out of Muscat heading towards Seeb, and turn off at the Nizwa/Salalah exit and continue following signs towards Izki / Nizwa.

1. Take **Route 15** towards Nizwa / Salalah and take the **Nizwa / Salalah exit** (120 km)
2. Continue towards Izki and take **Birkat Al Mouz / Al Jabal Al Akhdar exit** (4.5 km)
3. Follow the Anantara **Al Jabal Al Akhdar Resort direction signage** from here
4. **Turn left** at the T-junction (1.5 km)
5. **Turn left** at the next T-junction (1.3 km)
6. At the roundabout, **turn right** (0.8 km)
7. Continue driving until you reach Al Jabal Al Akhdar direction, **turn left**, where there is a 17th century fortress – Bayt Al Ridaydah (0.3 km)
8. Drive along until you reach the **Police Check Point** (6.2 km)
Please be informed that you need a **4x4 car** to pass by the check point along with your driving license and car registration papers
9. After driving up the long and steep winding road you will pass the Jabal Akhdar Hotel, continue driving straight past Al Maha petrol station and **turn left** towards Al Fayyadiyah. Please follow the Anantara Al Jabal Al Akhdar Resort direction signage from there for the next 1.5 km

FROM DUBAI (NON GCC RESIDENTS) 560 KM/ 6 HR 15MIN Dubai – Anantara Al Jabal Al Akhdar (via Hatta)

1. Follow **Sharjah – Kalba road** and exit towards Hatta. From the roundabout take the **2nd exit to connect to E44 towards Hatta**
2. Continue on **E44** to the Hatta border cross
3. Drive straight through Al Aqar – Hatta road to Al Aqar and **exit right** and connect to Batinah highway to Sohar and Barka
4. **Exit to Barka – Nakhl Rd** from Barka
5. Drive straight and connect to Muscat Expressway towards Muscat International Airport and exit from the Nizwa / Salalah exit
6. Continue towards Izki and take the **Birkat Al Mouz / Al Jabal Al Akhdar exit** (4.5 km)
7. Follow the Anantara Al Jabal Al Akhdar Resort direction signage from the exit
8. **Turn left** at the T-junction (1.5 km)
9. **Turn left** at the next T-junction (1.3 km)
10. At the roundabout, **turn right** (0.8 km)
11. Continue driving until you reach the Al Jabal Al Akhdar direction and **turn left** where there is a 17th century fortress – Bayt Al Ridaydah (0.3 km)
12. Drive along until you reach the **Police Check Point** (6.2 km)
Please be informed that you need a **4x4 car** to pass by the check point along with your driving license and car registration papers
13. After driving up the long and steep winding road you will pass the Jabal Akhdar Hotel, continue driving straight past Al Maha petrol station and **turn left** towards Al Fayadhiyah. Please follow the Anantara Al Jabal Al Akhdar Resort direction signage from there for the next 1.5 km (37.4 km)

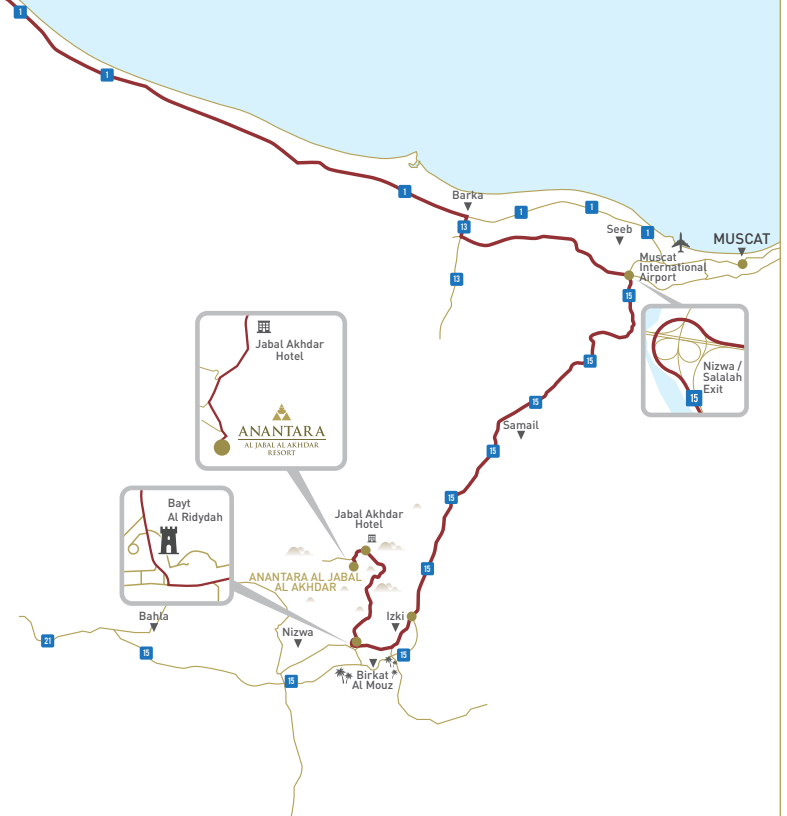


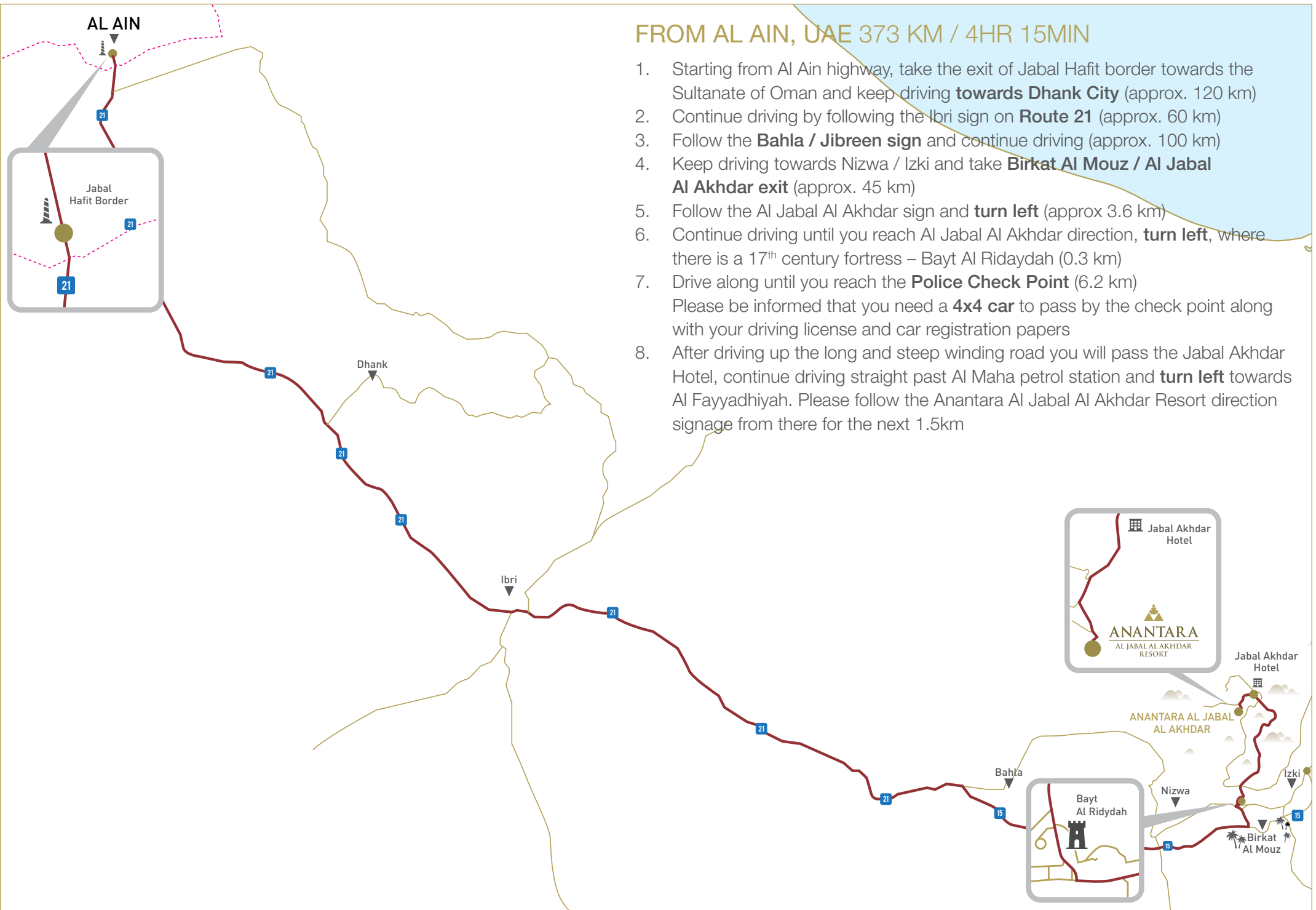


FROM ABU DHABI (NON GCC RESIDENT) 585KM/ 6HR 30MIN

Abu Dhabi – Anantara Al Jabal Al Akhdar (via Wadi Al Jizi)

1. Follow the Abu Dhabi – Al Ain Road and continue on the road until 146th St/Arabian Gulf St in Al Ain.
Exit from Abu Dhabi - Al Ain Rd
2. From the 1st roundabout follow 127th St/Hamdan Bin Mohammad St until 120th St/Mohammed Bin Khalif St.
3. From the 2nd roundabout **exit right** to the Abu Obaida Bin Al Jarrah St. and keep right to enter **Oman**
4. Take the 1st exit from the 1st roundabout, 3rd exit from the 2nd roundabout, 2nd exit from the 3rd roundabout and drive straight to the Sohar – Buraimi road to reach the **Oman - UAE border post**
5. Drive straight to Sohar and take Batinah Highway/Mashal An Nur St and drive towards Barka.
Exit to the Barka – Nakhl Rd from Barka
6. Drive straight and connect to Muscat Express way towards Muscat International Airport and **exit from Nizwa / Salalah exit**
7. Continue towards Izki and take the **Birkat Al Mouz / Al Jabal Al Akhdar exit** (4.5 km)
8. Follow the Anantara Al Jabal Al Akhdar Resort direction signage from here
9. **Turn left** at the T-junction (1.5 km)
10. **Turn left** at the next T-junction (1.3 km)
11. At the roundabout, **turn right** (0.8 km)
12. Continue driving until you reach the Al Jabal Al Akhdar direction and turn left where there is a **17th century fortress – Bayt Al Ridaydah** (0.3 km)
13. Drive along until you reach the **Police Check Point** (6.2 km)
Please be informed that you need a **4x4 car** to pass by the check point along with your driving license and car registration papers
14. After driving up the long and steep winding road you will pass the Jabal Akhdar Hotel, continue driving straight past Al Maha petrol station and turn left towards Al Fayyadiyah. Please follow the Anantara Al Jabal Al Akhdar Resort direction signage from there for the next 1.5 km (37.4 km)





FROM AL AIN, UAE 373 KM / 4HR 15MIN

1. Starting from Al Ain highway, take the exit of Jabal Hafit border towards the Sultanate of Oman and keep driving **towards Dhank City** (approx. 120 km)
2. Continue driving by following the Ibri sign on **Route 21** (approx. 60 km)
3. Follow the **Bahla / Jibreen sign** and continue driving (approx. 100 km)
4. Keep driving towards Nizwa / Izki and take **Birkat Al Mouz / Al Jabal Al Akhdar exit** (approx. 45 km)
5. Follow the Al Jabal Al Akhdar sign and **turn left** (approx 3.6 km)
6. Continue driving until you reach Al Jabal Al Akhdar direction, **turn left**, where there is a 17th century fortress – Bayt Al Ridydah (0.3 km)
7. Drive along until you reach the **Police Check Point** (6.2 km)
Please be informed that you need a **4x4 car** to pass by the check point along with your driving license and car registration papers
8. After driving up the long and steep winding road you will pass the Jabal Akhdar Hotel, continue driving straight past Al Maha petrol station and **turn left** towards Al Fayyadhiyah. Please follow the Anantara Al Jabal Al Akhdar Resort direction signage from there for the next 1.5km